

DRAFT

2013 Cayuga Lake – Lake-Wide Seabird Profiles

May 7, 2013 Provisional Data Summary

Submitted: for review; for discussion purposes only

*Anthony R. Prestigiacomo
Research Scientist*

2013 Cayuga Lake Map



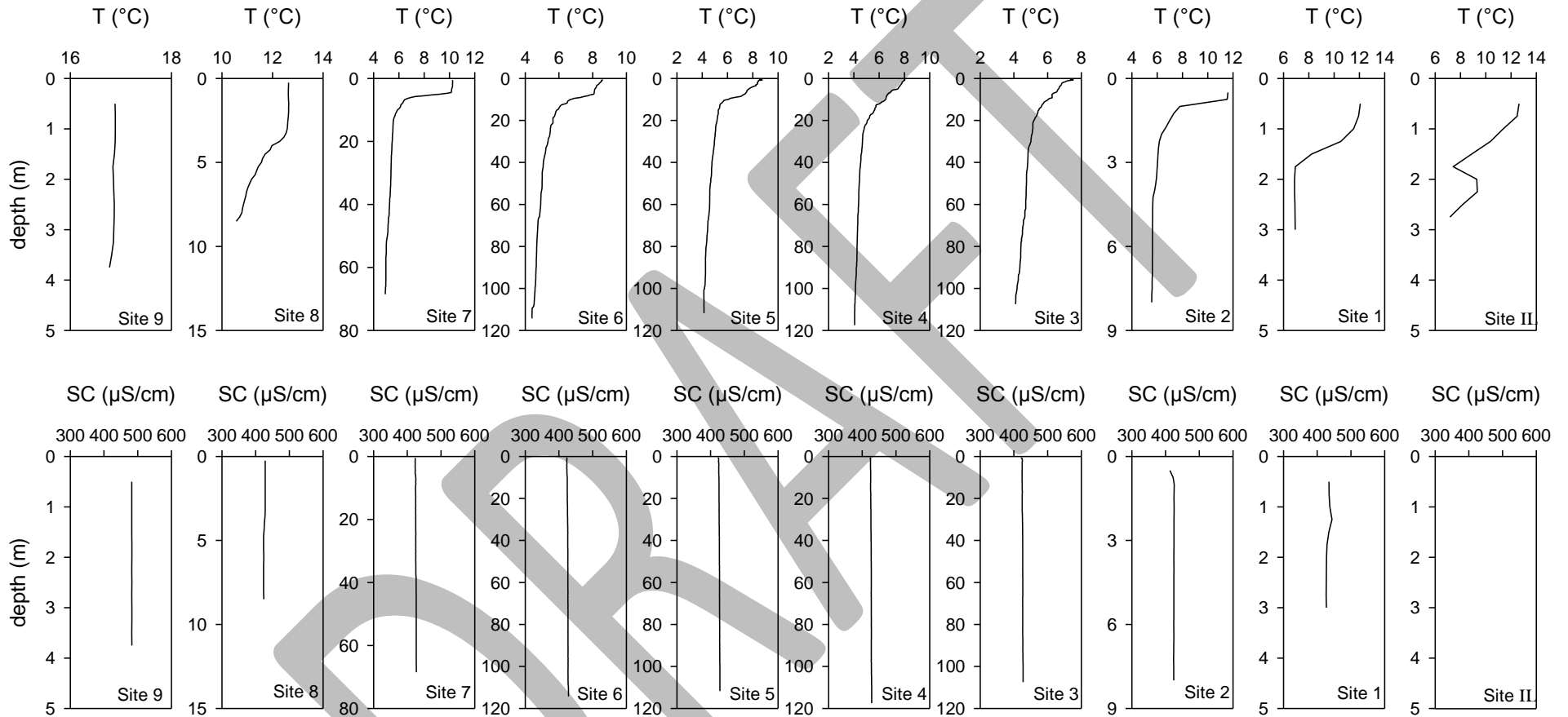
DRAFT

Page 1 of 4

DRAFT

Temperature and Specific Conductance Profiles

North to South →

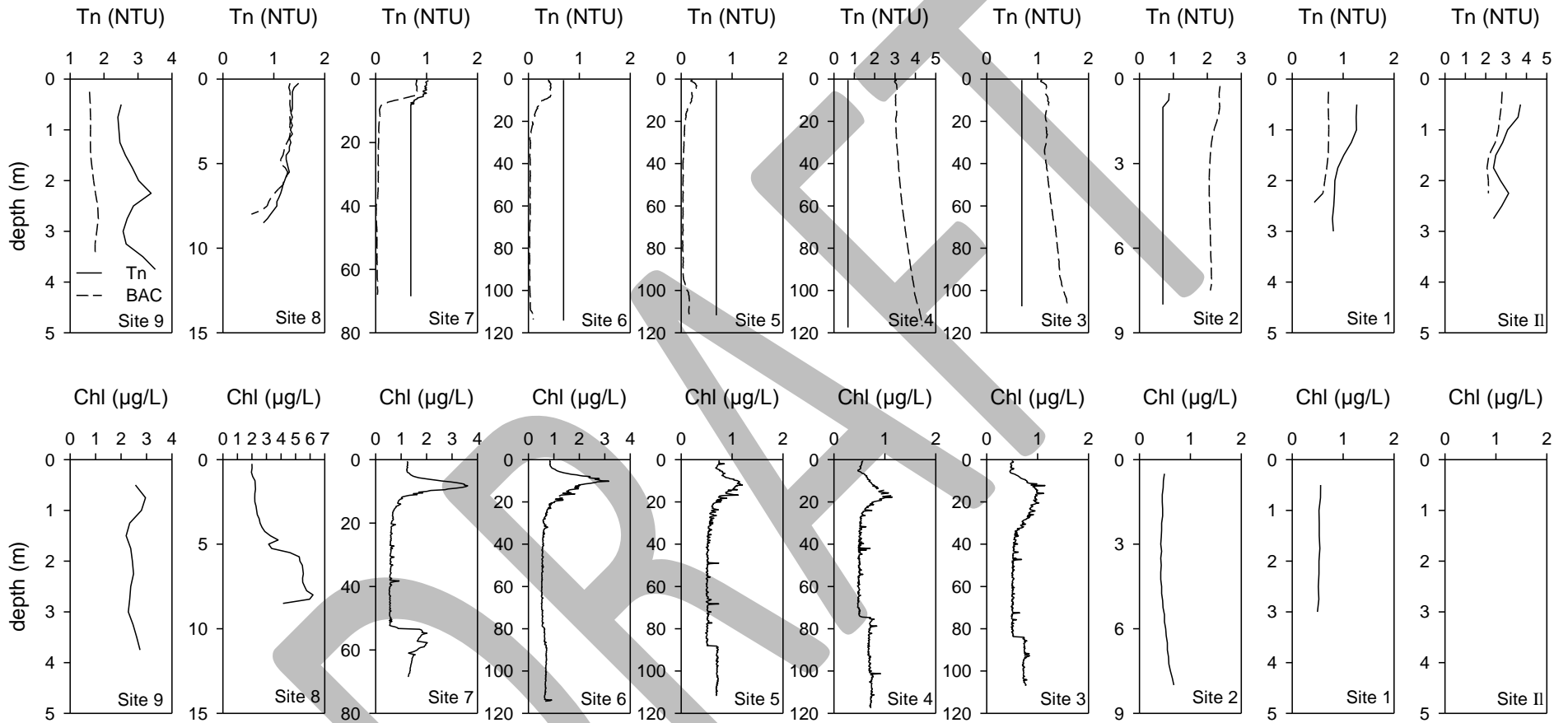


DRAFT

DRAFT

Turbidity, Beam Attenuation, and Chlorophyll Profiles

North to South →

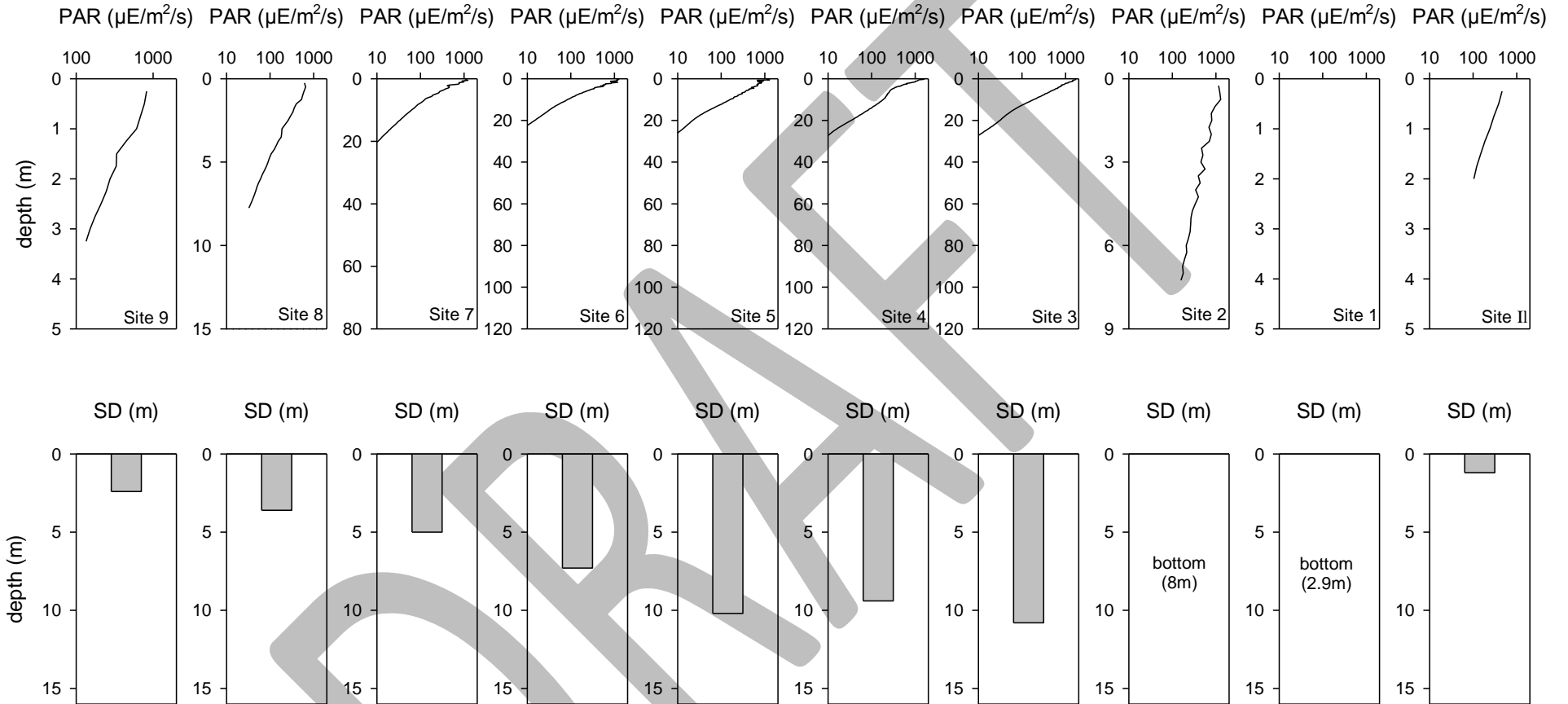


DRAFT

DRAFT

PAR with Secchi Disc Profiles

North to South →



DRAFT