

DRAFT

2013 Cayuga Lake Map

2013 Cayuga Lake – Lake-Wide Seabird Profiles

April 22, 2013 Provisional Data Summary

Submitted: for review; for discussion purposes only


*Anthony R. Prestigiacomo
Research Scientist*



DRAFT

Temperature and Specific Conductance Profiles

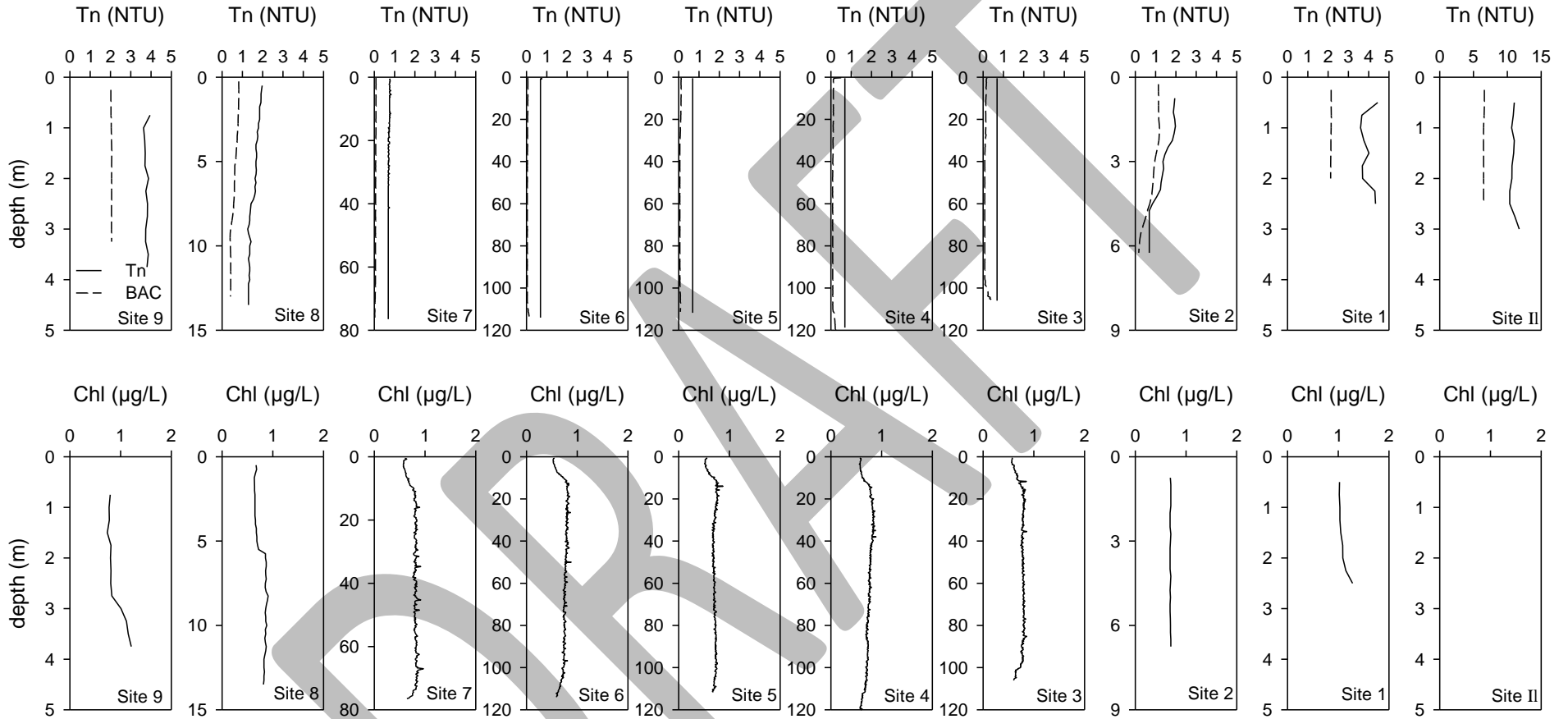
North to South →



DRAFT

Turbidity, Beam Attenuation, and Chlorophyll Profiles

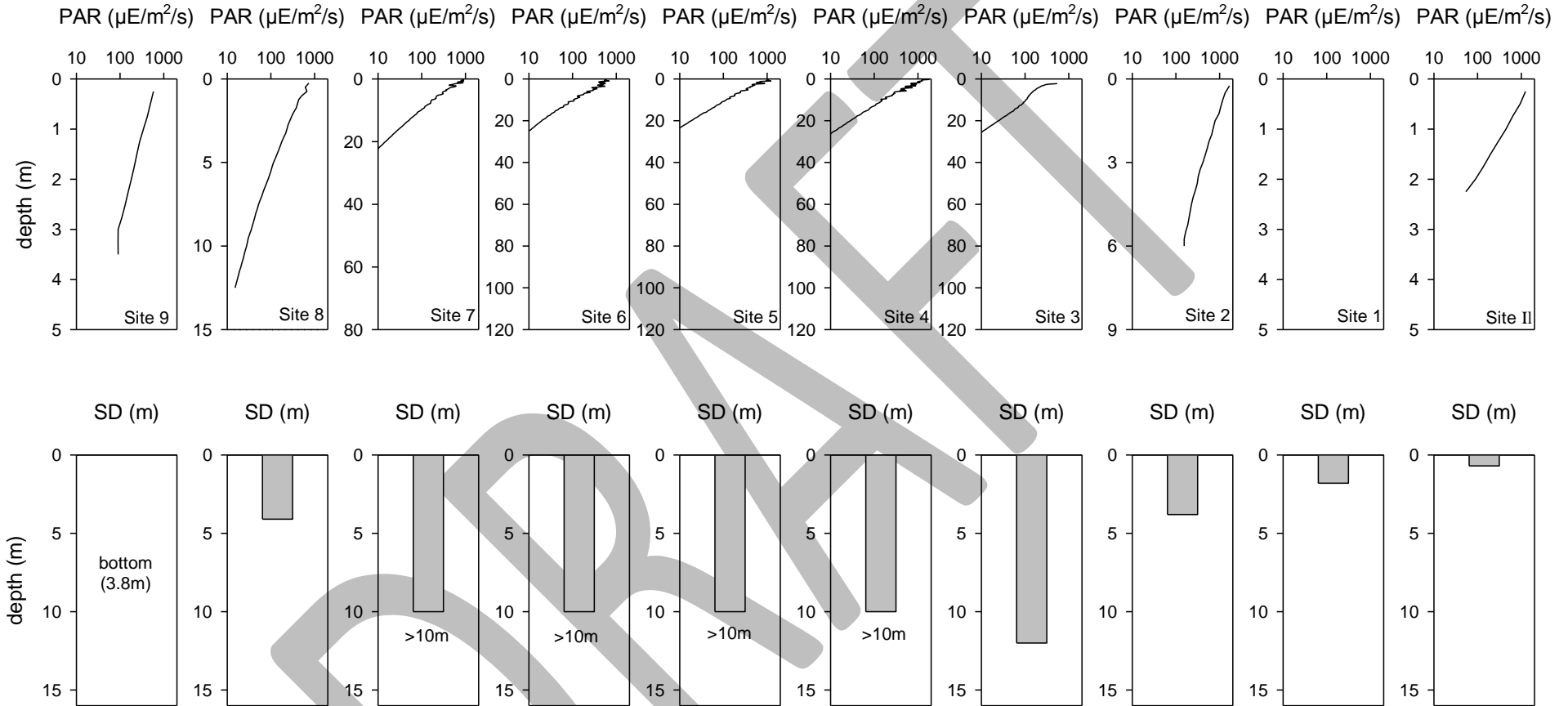
North to South →



DRAFT

PAR with Secchi Disc Profiles

North to South →



DRAFT